APPENDIX 1
Draft Penrith LEP 2010 Maps

PENRITH CITY COUNCIL

Penrith Local Environmental Plan 2010

Additional Permitted Uses Map - Sheet APU_013

Additional Permitted Uses

Refer to Schedule 1

Cadastre

Cadastre 20/05/2019 © Penrith City Council

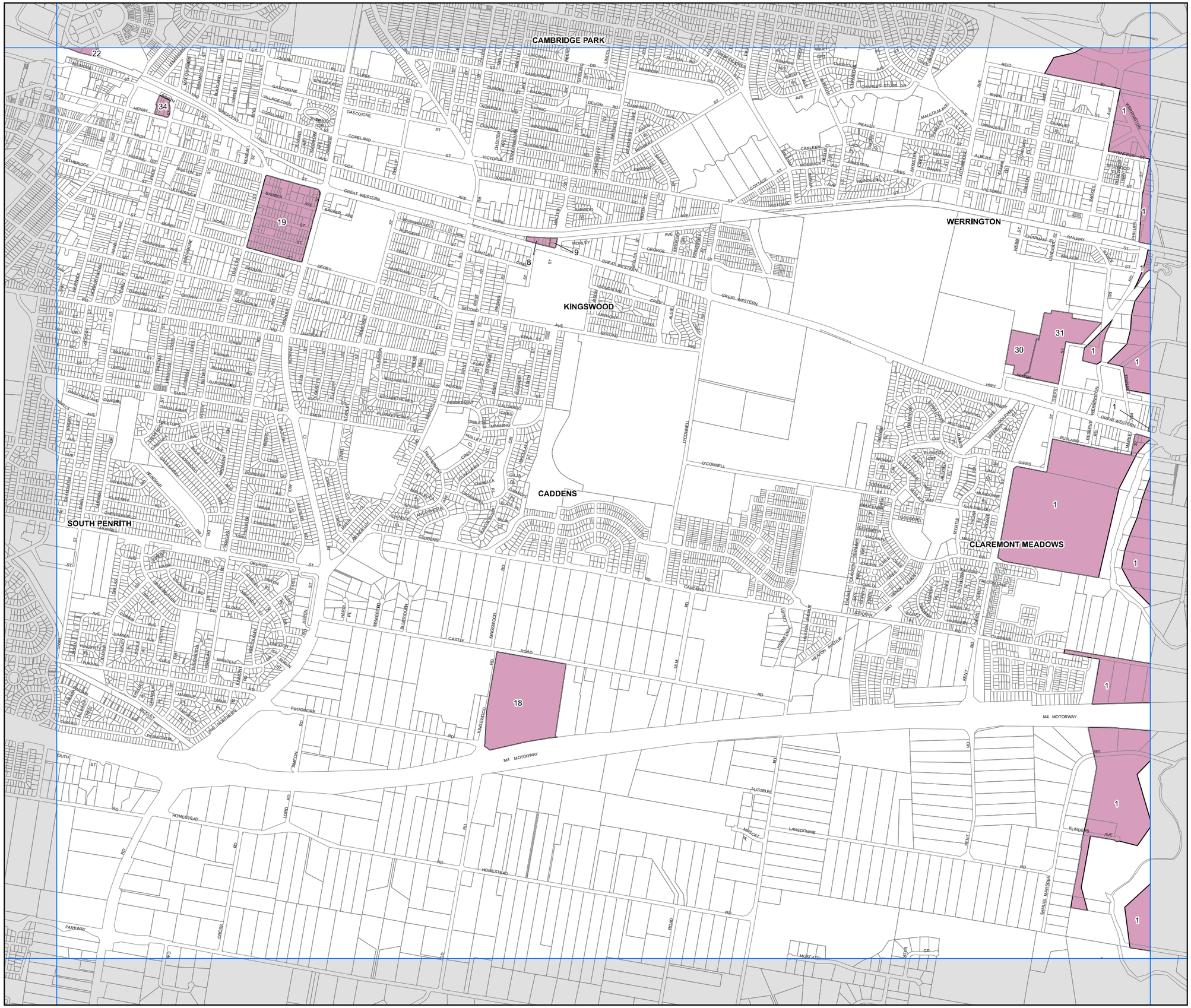

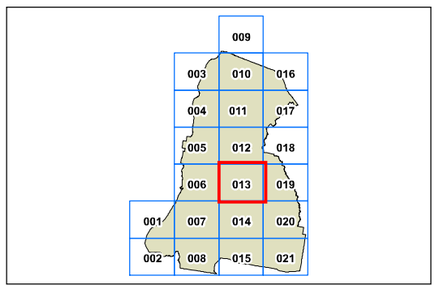

N

Projection: GDA 1994
MGA Zone 56

200 0 200 400 600
Metres

Scale: 1:20,000 @ A3

Map identification number:
6350_COM_APU_013_020_20190520

PENRITH CITY COUNCIL

Penrith Local Environmental Plan

Key Sites Map - Sheet KYS-013

Key Sites

Cadastre

Cadastre 20/05/2019 @ Penrith City Council

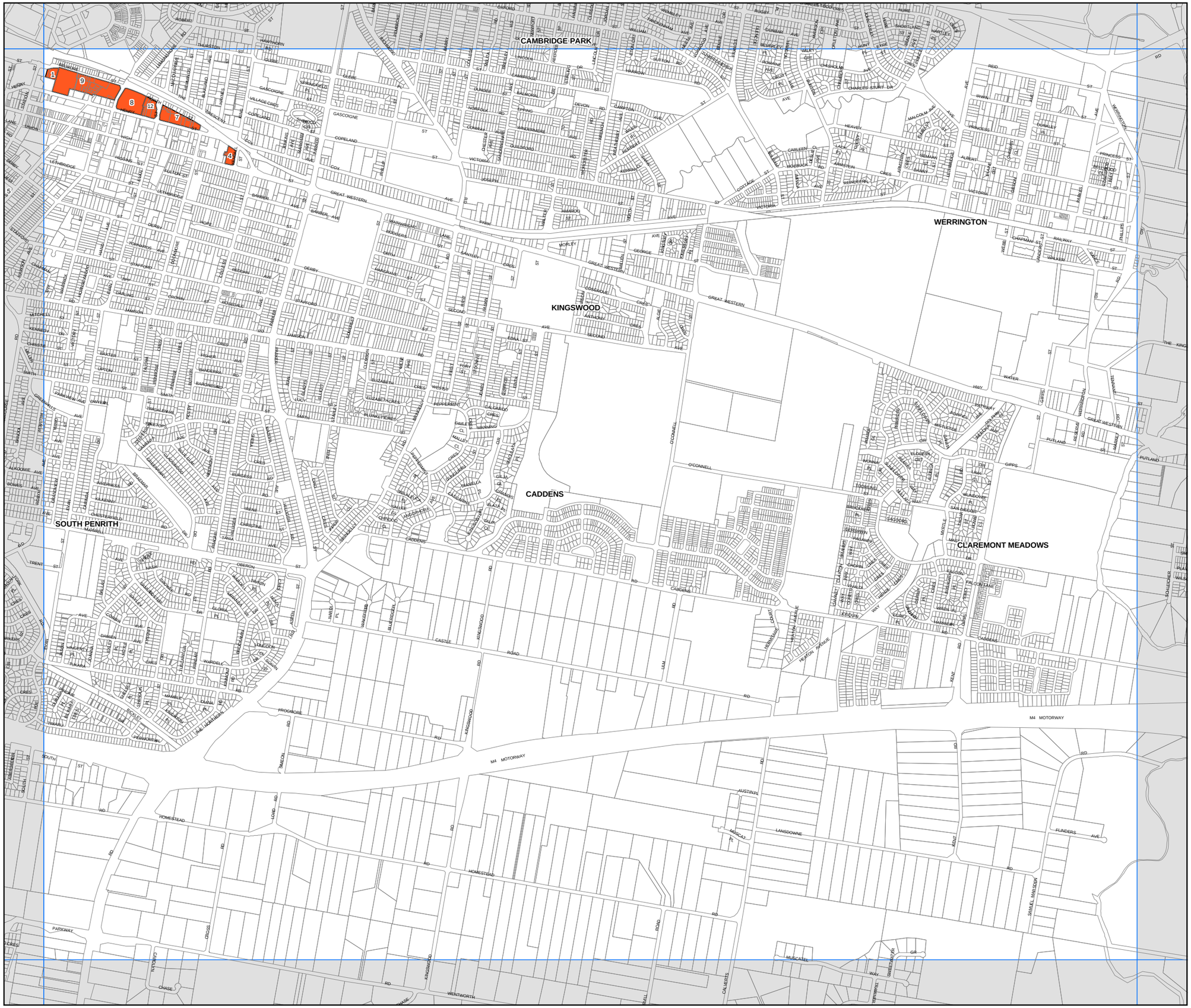

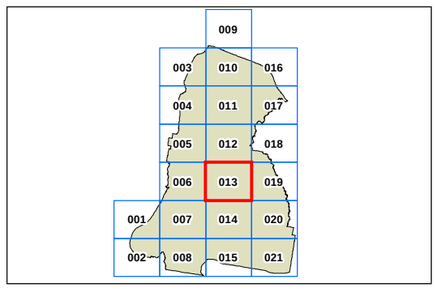

N

200 0 200 400 600

Metres

Projection: GDA 1994
MGA Zone 56

Scale: 1:20,000 @ A3

Map identification number:
6350_COM_KYS_013_020_20190520